



Camera Height	1.65m	Camera / Lens	Canon 5DS R / 50mm f/1.4 USM	Date taken	26.02.2021
m AOD	33.3m	Format	Panorama	Time	15:12
Elevation	176.23	Camera position	399704.89 395822.64	Conditions	70% Cloud, Good Visibility

90 degree cylindrical photograph
 Page should be printed at A1 width, A3 height (841 x 297mm) and viewed at a comfortable arm's length (approx. 500mm).

Drawing Suitability	Status
PUBLISHED	


Description View from Mottram Moor (A57)						
Status	Revision	Drawn	Checked	Reviewed	Authorised	Issue Date
PUBLISHED		JW	...	EM	PG	15/07/20

Client



Project Title	The A57 Link Roads (previously known as Trans Pennine Upgrade) (the scheme)
Drawing Title	Figure 7.9 - Winter Photograph (day) - Viewpoint 7 (Sheet 17 of 42)

Drawing Number	TR010029/APP/E.2	Volume	-
Project	Originator	Role	Number
Location		Type	
Original Size: A1	Scale: N/A	Project Ref. No:	Sheet: 17 of 38 Rev: 0



Camera Height	1.65m	Camera / Lens	Canon 5DS R / 50mm f/1.4 USM	Date taken	25.02.2021
m AOD	33.3m	Format	Panorama	Time	15:29
Elevation	210.81	Camera position	399586.02 395507.5	Conditions	70% cloud, Good Visibility

90 degree cylindrical photograph
 Page should be printed at A1 width, A3 height (841 x 297mm) and viewed at a comfortable arm's length (approx. 500mm).

Drawing Suitability	Status
PUBLISHED	

Description: View from PRoW LON/86 & LON/87 junction (adjacent to Church of St Michael and All Angels)						
Status	Revision	Drawn	Checked	Reviewed	Authorised	Issue Date
PUBLISHED		JW	... I	EM	PG	15/07/20

Client

Project Title	The A57 Link Roads (previously known as Trans Pennine Upgrade) (the scheme)		
Drawing Title	Figure 7.9 - Winter Photograph (day) - Viewpoint 8 (Sheet 18 of 42)		

Drawing Number	TR010029/APP/6.2	Volume	-
Project	Originator	Role	-
Location	Type	Role	Number
Original Size: A1	Scale: N/A	Project Ref. No:	Sheet: 18 of 39 Rev: 0



Camera Height	1.65m	Camera / Lens	Canon 5DS R / 50mm f/1.4 USM	Date taken	26.02.2021
m AOD	33.3m	Format	Panorama	Time	19:46
Distance to site	22m	Camera position	556457.16 192157.10	Conditions	Night time, clear

90 degree cylindrical photograph
 Page should be printed at A1 width, A3 height (841 x 297mm) and viewed at a comfortable arm's length (approx. 500mm).


Drawing Suitability	Status
PUBLISHED	

Description: View from PRoW LON/86 & LON/87 junction (adjacent to Church of St Michael and All Angels)						
Status	Revision	Drawn	Checked	Reviewed	Authorised	Issue Date
PUBLISHED	0	JW	...	EM	PG	15/07/20



Project Title	The A57 Link Roads (previously known as Trans Pennine Upgrade) (the scheme)
Drawing Title	Figure 7.9 - Winter Photograph (night) - Viewpoint 8 (Sheet 19 of 42)

Drawing Number	TR010029/APP/E.2	Volume	-
Project	Originator	Type	Role
Location		Number	
Original Size: A1	Scale: N/A	Project Ref. No:	Sheet: 19 of 38 Rev: 0



Scheme Extents

Mottram Moor (A57)

PRow / LON87

Mottram Moor Junction A57 (T)

Arnfield Reservoir

Tintwistle Low Moor

Hadfield Industrial Estate

Carrhouse Lane Underpass

River Etherow Bridge

Camera Height	1.65m	Camera / Lens	Canon 5DS R / 50mm f/1.4 USM	Date taken	25.02.2021
m AOD	33.3m	Format	Panorama	Time	15:29
Elevation	210.81	Camera position	399586.02 399507.5	Conditions	70% cloud, Good Visibility

90 degree cylindrical photograph
 Page should be printed at A1 width, A3 height (841 x 297mm) and viewed at a comfortable arm's length (approx. 500mm).

Drawing Suitability	Status
PUBLISHED	

Description View from PRow LON/86 & LON/87 junction (adjacent to Church of St Michael and All Angels)

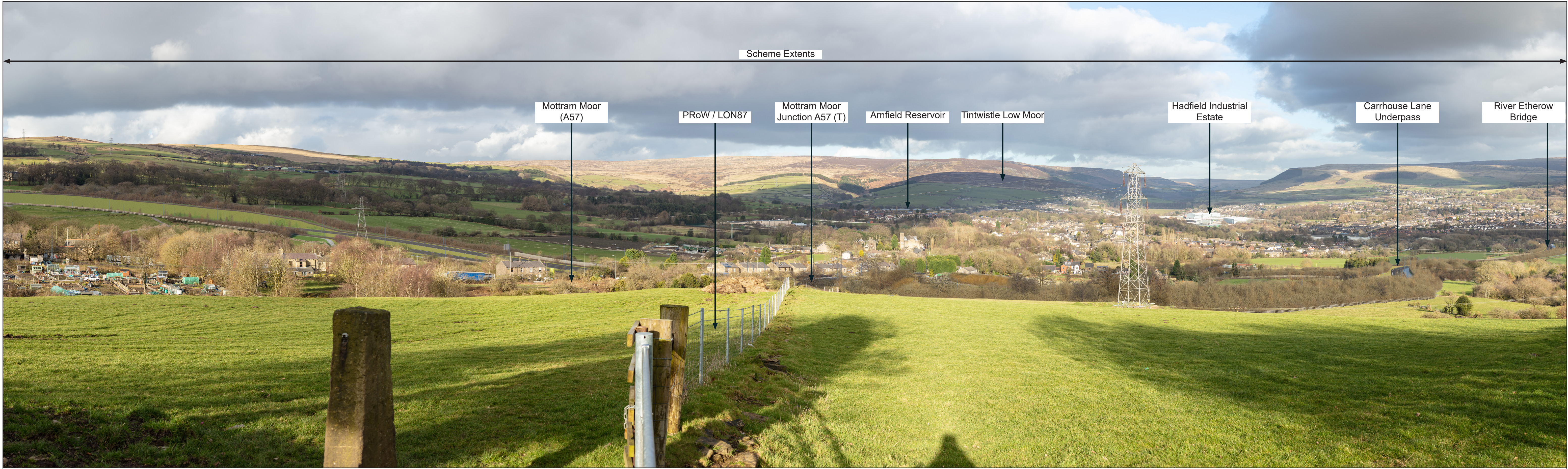
Status	Revision	Drawn	Checked	Reviewed	Authorised	Issue Date
PUBLISHED		JW	...	EM	PG	15/07/20



Project Title
 The A57 Link Roads (previously known as Trans Pennine Upgrade) (the scheme)

Drawing Title
 Figure 7.9 - Winter Photomontage Year 1 - Viewpoint 8 (Sheet 20 of 42)

Drawing Number	TR010029/APP/6.2	Volume	-
Project		Originator	
Location		Type	
Original Size: A1	Scale: N/A	Project Ref. No:	Sheet: 20 of 39 Rev: 0



Camera Height	1.65m	Camera / Lens	Canon 5DS R / 50mm f/1.4 USM	Date taken	25.02.2021
m AOD	33.3m	Format	Panorama	Time	15:29
Elevation	210.81	Camera position	399586.02 395507.5	Conditions	70% cloud, Good Visibility

90 degree cylindrical photograph
 Page should be printed at A1 width, A3 height (841 x 297mm) and viewed at a comfortable arm's length (approx. 500mm).

Drawing Suitability	Status
PUBLISHED	

Description: View from PRoW LON/86 & LON/87 junction (adjacent to Church of St Michael and All Angels)						
Status	Revision	Drawn	Checked	Reviewed	Authorised	Issue Date
PUBLISHED	0	JW	...	EM	PG	15/07/20

Client

Project Title	The A57 Link Roads (previously known as Trans Pennine Upgrade) (the scheme)
Drawing Title	Figure 7.9 - Winter Photomontage Year 15 - Viewpoint 8 (Sheet 21 of 42)

Drawing Number	TR010029/APP/E.2	Volume	-
Project	Originator	Role	-
Location	Type	Number	-
Original Size: A1	Scale: N/A	Project Ref. No:	Sheet: 21 of 38 Rev: 0